

TEST DAY INFORMATION

1. GENERAL INFORMATION

The test day of the 41th Rallye Sierra Morena Internacional Córdoba Patrimonio de la Humanidad "Trofeo Andalucía Región Europea del Deporte" will take place on Wednesday 3th April 2024. This test will take place in Villanueva del Rey and it will have two different stages:

1. Stage 1: road CP-16 and N-432a, with a length of 6,40 km and will be held from 10:00 to 13:30 hours.
2. Stage 2: road CO-5401, with a length of 4.86 km and will be held from 15:00 to 19:00 hours.

Teams may register for one of the two stages or both. The timetable for collecting documentation will be from 09:00 to 10:00 for those participating in the full day or stage 1 and from 13:30 to 14:30 for those participating in the stage 2.

The teams participating in the tests must be in possession of the corresponding licences and all the equipment (overalls, helmet, hans, etc..) required by current regulations, as well as the vehicles must be in perfect condition with regard to the stipulated safety measures (seats, harnesses, extinguishers systems, etc..).

Teams that, during the development of the tests, want to put a person other than the registered driver and co-driver on the vehicle must notify the organization at the same time they register for the tests, also providing the data required by the organization. These people must also comply with regulations regarding licenses and safety equipment.

The roads has similar characteristics to those used for the rallye, asphalt in good condition, narrow, fast areas on slopes with some hard braking and with gentle climbs and descents. There are no areas where the road can get dirty and no unprotected gullies. At the start of the special stage there will be a safety team consisting of 1 SVA ambulance, 1 SVB ambulance, 1 fire extinguishing and rescue vehicle and 1 crane. There will also be a special stage chief and his deputy at the finish line, as well as 4 intermediate stations and enough marshals to ensure the smooth and safe running of the day.

The test day will follow a similar format to the Shakedown, returning to the start of the rally via a liaison route after the end of the stage. The organisers will provide by email a road-book with the route of the liaison. On the day of the rally it will be timed and the times will be available on the website www.fotomotor.es. The organisers will establish an internal list of registered riders in which a number will be assigned to each participating team for subsequent monitoring. At the documentation collection, participants will be given a set of orange numbers to be fixed to the front windscreen and the rear window of the race vehicle.

Whenever a vehicle suffers a breakdown or an incident on the special stage, the special stage chief will stop the race to remove the vehicle to allow time for repairs. The service park will be the same for both stages.

The distance of Service Park to Start and finish to Service park:

Stage name	Distance from Service Park to Start	Distance Special Stage	Distance from Finish to Service Park
Tramo 1 Belmez	3,10 km	6,40 km	14,50 km
Tramo 2 Villanueva del Rey	1,00 km	4,86 km	21,20 km

Procedure for reconnaissance the special stage:

1. This must be done before 09:45 in the morning. The road will be closed to traffic from 09:00 hours. To facilitate access to the special stage, participants will be given a sticker to place on their front windscreen in order to pass the road closure.
2. For safety reasons, it **PROHIBITED** drive against the current during the reconnaissance.

3. Competitors who cannot be reconnaissance before 09:45 hours (e.g. mid-afternoon competitors) may take advantage of their first passage through the special stage to do so, advising the special stage chief at the start not to release the next competitor for safety reasons until they have reached the finish line.

Contact telephone numbers:

General coordinator before the event: Manuel Muñoz (+34 638 984 610)

General coordinator during the event: Antonio Luna (+34 687 783 057)

General information and collection of documentation: Cristina Viso (+34 657 480 586)

2. COLLECTION DOCUMENTS AND SERVICE PARK MAP

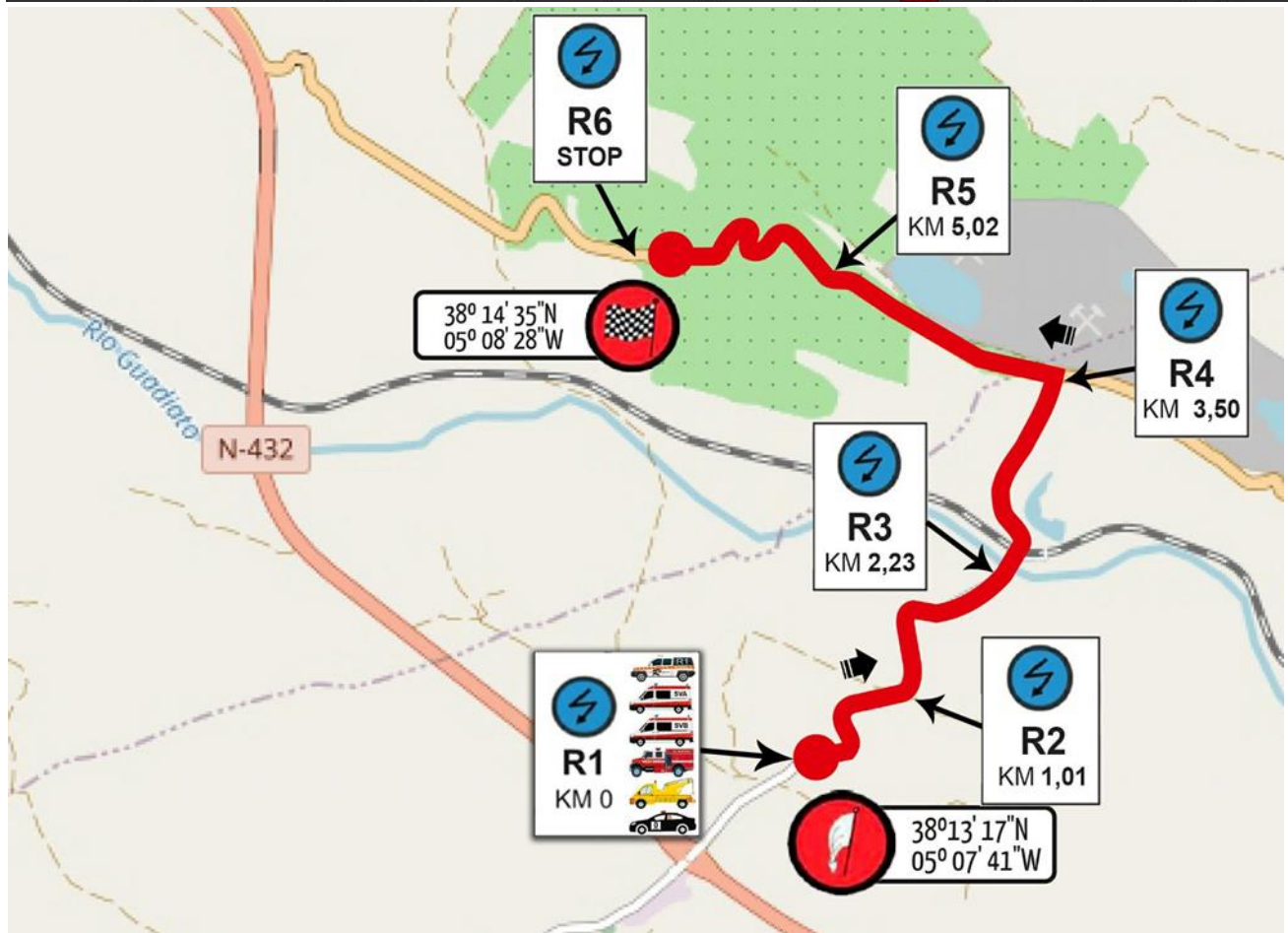


Collection documents: N38°11'45" W5°08'58"

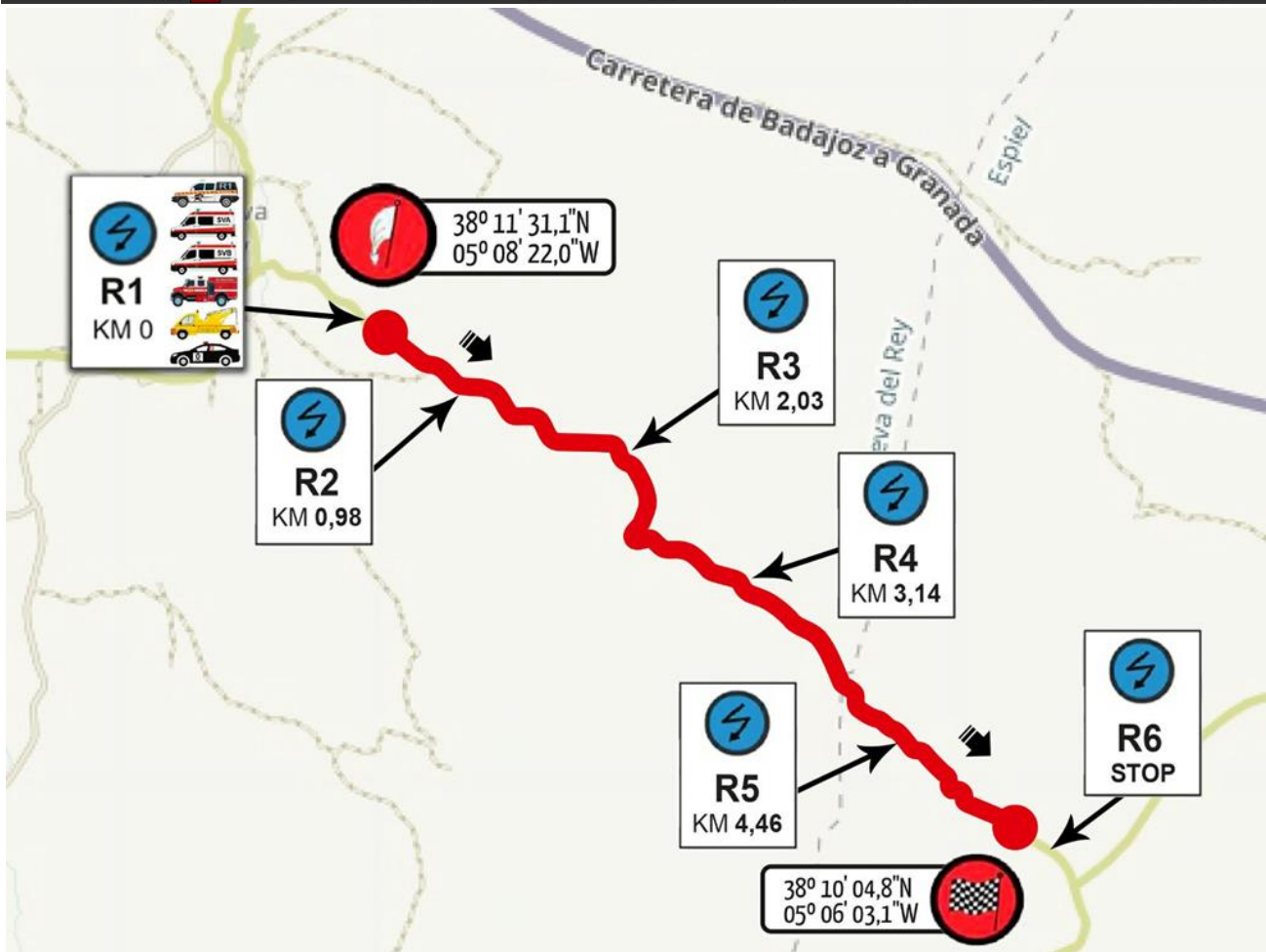
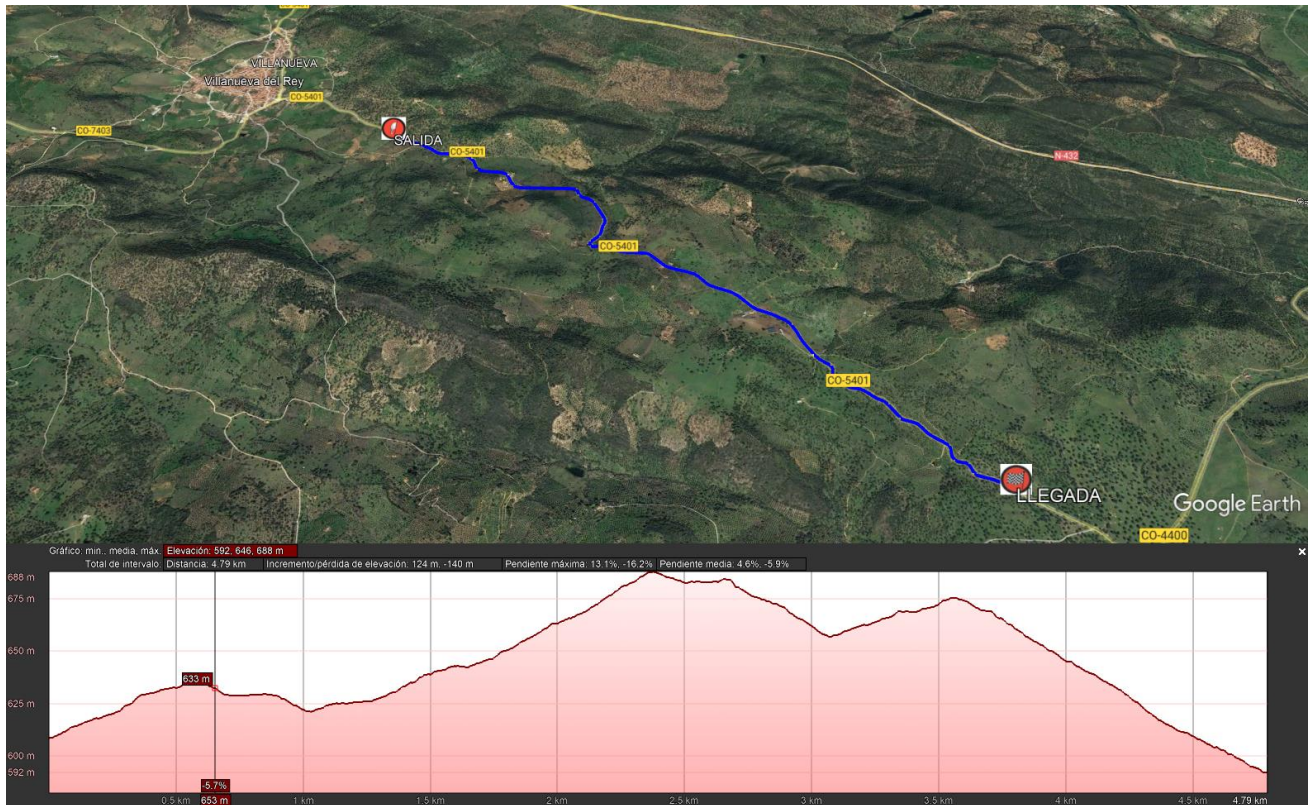
Service Park: N38°11'43" W5°08'59"

3. SPECIAL STAGE MAP

a. Stage 1



b. Stage 2



4. ENTRY PROCEDURE

Teams may register for a Stage 1, from 10:00 to 13:30, Stage 2 from 15:00 to 19:00 in the afternoon, or for a full-day session (both stages).

To register for the tests, please send an email to secretaria@rallyesierramorena.com requesting registration and indicating the session in which you wish to take part (stage 1, stage 2 or both stage).

The person in charge of the tests will contact each team to confirm the registration and provide the appropriate indications for the correct development of the tests.